

I FEEL
SLOVENIA



HIKING ACCOMMODATION

MY WAY OF WALKING TO A PERFECT REST.

#ifeelsLOVEnia
#myway
#sloveniaoutdoor

www.slovenia.info
www.slovenia-outdoor.com

LONG-DISTANCE TRAILS IN SLOVENIA



SLOVENIAN MOUNTAIN TRAIL

The trail on a map

Walking time



Length 28 days

Information 599 km

www.pzs.si



ALPE ADRIA TRAIL

The trail on a map

Walking time



Seven days in Slovenia (a total of 33 days) – 6 hours per day
145 km in Slovenia (the total length of the trail is 590 km)

Length

Information

www.alpe-adria-trail.com
www.slovenia-outdoor.com



VIA ALPINA

The trail on a map

Walking time



red trail: 14 days,
purple trail: 7 days

Length

red trail: 220 km,
purple trail: 120 km

Information

www.via-alpina.org
www.slovenia-outdoor.com



EUROPEAN LONG-DISTANCE PATH E6

The trail on a map

Walking time



Length 20 days 350 km

Information

<http://eupoti.com/>
www.slovenia-outdoor.com



EUROPEAN LONG-DISTANCE PATH E7

The trail on a map

Walking time



Length 30 days 600 km

Information

<http://eupoti.com/>
www.slovenia-outdoor.com



WALK OF PEACE

The trail on a map

Walking time



Length 5 days

Information

100 km
www.potmiru.si



JULIANA TRAIL

The trail on a map

Walking time








Length 16 days 270 km

Information

www.julian-alps.com
www.slovenia-outdoor.com

OTHER LONG-DISTANCE TRAILS

-  Koroška Alpine Trail
-  Via Bela Krajina
-  Zasavje Long-Distance Trail
-  Via Dinarica
-  St Martin's Way

The routes are marked on the map on page 4.



Julian Alps with Triglav

SPECIALISED ACCOMMODATION FOR HIKERS



In Slovenia, you don't need to fear that you will have to sleep under the open sky. **Specialised hiking accommodation** is offered by 52 hotels, guesthouses, and holiday apartments marked with a **sign showing one to five hikers. The most basic services are provided by accommodation providers ranked with one hiker, and the broadest range and quality of accommodation is provided by accommodation providers with five hikers.**



ONE HIKER

This category provides basic information on hiking services and the general tourist offers in the area.



TWO HIKERS

In addition to everything included in 1 Hiker, there is also internet access, more hiking information, more printed brochures, and a three-day hiking package.



THREE HIKERS

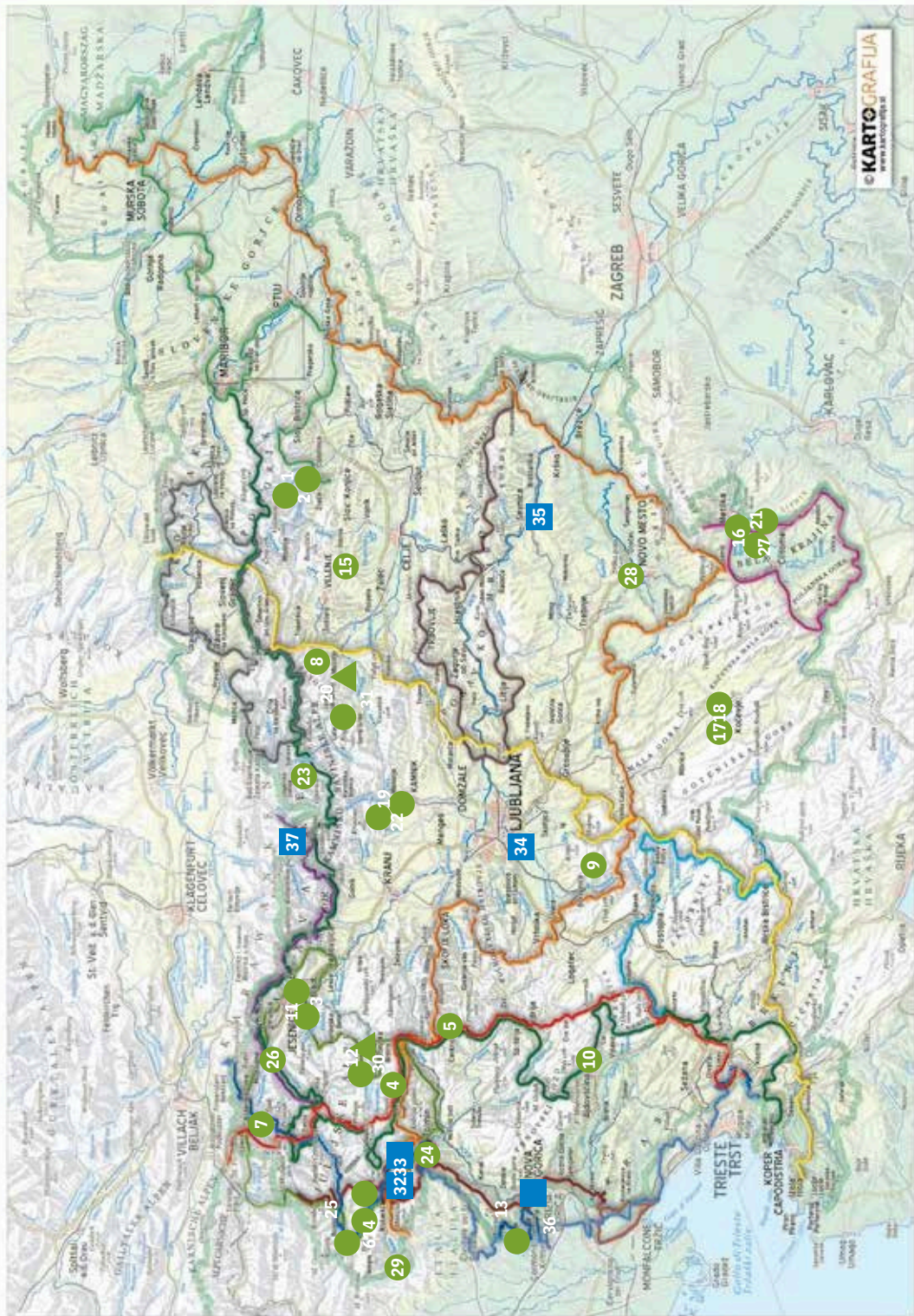
In addition to everything from the two categories described above, 3 Hikers facility also organises a guided tour twice a week in all weather conditions.



FOUR HIKERS In addition to everything described above, the facility also provides a digital topographic map of Slovenia, the possibility of transferring GPS trail data to your device, guided hiking tours twice a week, a sauna and massage.



FIVE HIKERS In addition to everything described above, facilities categorised as 5 Hikers also employ a licensed hiking guide, organise hiking tours five times a week, offer shoe and GPS device hire.





Lake Bohinj

JULIAN ALPS BOHINJ

Turizem Bohinj

Triglavska cesta 30, SI-4264 Bohinjska Bistrica

t +386 (0)4 574 75 90

e info@bohinj.si

www.bohinj.si

alpine hiker sportive hiker easy & joy family

In the heart of the Julian Alps, the Triglav National Park is home to Bohinj, one of the most beautiful Alpine glacial valleys. High mountains and green forests surround Lake Bohinj and are reflected in its glassy surface. The biggest fresh water lake in Slovenia seems like a perfect picture of nature and is an ideal starting point for guided or self-guided biking or hiking adventures.



Lake Bled

JULIAN ALPS BLED

Infocenter Triglavska roža Bled

Ljubljanska cesta 27, SI-4260 Bled

t +386 (0)4 578 02 05

e info@visitbled.si, www.bled.si

family

easy & joy

The lake with its small island and church against the backdrop of Mt. Stol and the castle on a large rock will make you feel like you are in paradise. This image excites anyone who walks along the path around the lake. It invites you to many trails that lead from the town to the nearby hills, mountains and wild gorges.



Kranjska Gora

JULIAN ALPS KRANJSKA GORA

TIC Kranjska Gora

Kolodvorska ulica 1c, SI-4280 Kranjska Gora

t +386 (0)4 580 94 40

e info@kranjska-gora.eu

www.kranjska-gora.si

alpine hiker **sportive hiker** **easy & joy family**

Vivid experiences of the Julian Alps await you in Kranjska Gora and the surrounding villages. There is no end to the adventures you'll want to experience for yourself, from enjoying an active holiday to discovering nature and cultural heritage at your own pace. You can discover the secrets of wellness with the many services on offer, attend professional or social conferences, or take your family on an adventure to discover the mythical past of the Upper Sava Valley. You won't be bored here – not even for a moment.



SLOVENIA TRAILS HIKING AND BIKING



Hiking & Biking Slovenia

www.hiking-biking-slovenia.com

Free applications are available from the **App Store**
and **Google Play**:

Use a mobile guide to enjoy discovering more than 200 biking and hiking trails in Slovenia. Search for useful information, such as the length of the trail, duration and difficulty, signs, and points of interest along the trail. The mobile guide is based on the **Monolit topographic map**, and does not require an internet connection.





Soča Valley



JULIAN ALPS SOČA VALLEY

Turistično informacijski center Bovec

Trg golobarskih žrtev 22, SI-5230 Bovec

t +386 (0)5 302 96 47

e info.bovec@dolina-soce.si

Turistično informacijski center Kobarid

Trg svobode 16, SI-5222 Kobarid

t +386 (0)5 380 04 90

e info.kobarid@dolina-soce.si

Turistično informacijski center Tolmin

Petra Skalarja 4, 5220 Tolmin

t +386 (0)5 380 04 80

e info.tolmin@dolina-soce.si

www.soca-valley.com

Get away and switch off in the magical surroundings of the Julian Alps, Triglav National Park and the **emerald-green River Soča**.

You'll be amazed by the dynamic adventures you can get up to in the Soča Valley, which has become one of the most popular outdoor destinations in Europe.

Those who prefer walking will delight in the wide open spaces of the high peaks and the glorious views, all the way to the Adriatic Sea, that the Julian Alps offer.

Awaken the explorer in you, discover the area's natural wonders and the legacy of the Isonzo Front, and take one of the well-marked lowland hiking trails.

alpine hiker sportive hiker easy & joy family



Kamnik-Savinja Alps

KAMNIK-SAVINJA ALPS

info@kamnik-savinja-alps.com
www.kamnik-savinja-alps.com

alpine hiker sportive hiker easy & joy family

With their varied terrain, the Kamnik-Savinja Alps offer opportunities for a range of activities, the most popular being hiking and cycling. These mountain areas also offer many well-maintained trails along glacial valleys peppered with springs, waterfalls and other sites of natural interest.

The Alpine world is full of the sublime views that only the highest peaks can offer. The Kamnik-Savinja Alps are criss-crossed by more than 1,000 km of well-maintained marked trails suitable for less and highly experienced hikers alike. This area has something for everyone.

SLOVENIA
Outdoor
HIKING



HIKING & BIKING SLOVENIA

Association of specialist hiking and cycling hotels and partner destinations in Slovenia.

Dimičeva 13, SI-1000 Ljubljana

m +386 (0)41 646 566

e info@hiking.si

www.slovenia-outdoor.com



[hikingandbikingslovenia/facebook](https://www.facebook.com/hikingandbikingslovenia/)



SLOVENIAN TOURIST BOARD

Dimičeva ulica 13, SI-1000 Ljubljana

t +386 (0)1 589 85 50

e info@slovenia.info

www.slovenia.info

Follow us on social media:



Feel Slovenia | www.slovenia.info/facebook



FeelSlovenia | www.slovenia.info/instagram



SloveniaInfo | www.slovenia.info/twitter



Slovenia | www.slovenia.info/youtube



Feel Slovenia | www.slovenia.info/pinterest



Slovenia | www.slovenia.info/tripadvisor



Slovenia Tourism | www.slovenia.info/twitterstb



Slovenian Tourist Board | www.slovenia.info/linkedin

Published by: HIKING & BIKING Slovenia in cooperation with SLOVENIAN TOURIST BOARD · **Editor:** Marko Lenarčič ·

Design and layout: Snežana Madić Lešnik · **Texts:** individual destination-based organisations and companies ·

Photographs: Jure Lenarčič, STO photo archive, Aleš Zdešar, destination-based organisations and companies photo libraries ·

Translation: Amidas · **Printed by:** Para d. o. o. · **Print run:** 7,000 · 2019